




Start: Hayfield Rd & Telegraph Rd
Alexandria, VA 22315, US

End: 1483 Towlston Rd
Vienna, VA 22182-1638, US

Notes:




Only text visible within note field will print.



Directions

Distance

Total Est. Time: 26 minutes **Total Est. Distance:** 19.22 miles

	1: Start out going NORTHEAST on VA-611 / TELEGRAPH RD toward HAYFIELD RD.	<0.1 miles
	2: Turn LEFT onto HAYFIELD RD / VA-635 N.	1.0 miles
	3: Turn LEFT onto MANCHESTER BLVD.	0.2 miles
	4: MANCHESTER BLVD becomes FRANCONIA-SPRINGFIELD PKWY.	0.6 miles
	5: Take the FRONTIER DR / VA-2677 ramp.	0.1 miles
	6: Turn RIGHT onto FRONTIER DR.	0.6 miles
	7: Turn LEFT onto FRANCONIA RD / VA-644 W.	0.2 miles
	8: Take the I-95 N / I-395 N / I-495 E ramp toward BALTIMORE / WASHINGTON.	0.1 miles
	9: Merge onto I-395 N toward I-495 N.	0.2 miles
	10: Merge onto I-495 N / CAPITAL BELTWAY via EXIT 170B toward TYSONS CORNER.	11.8 miles
	11: Merge onto VA-267 W via EXIT 45 on the LEFT toward DULLES AIRPORT (Portions toll).	3.0 miles
	12: Take EXIT 15 toward WOLF TRAP NATIONAL PARK.	0.2 miles
	13: Turn SLIGHT RIGHT onto TRAP RD / VA-676 N. Continue to follow VA-676 N.	0.5 miles
	14: End at 1483 Towlston Rd Vienna, VA 22182-1638, US	

Total Est. Time: 26 minutes **Total Est. Distance:** 19.22 miles



Start:
Hayfield Rd & Telegraph Rd
 Alexandria, VA 22315, US

End:
1483 Towlston Rd
 Vienna, VA 22182-1638, US



All rights reserved. Use Subject to License/Copyright
 These directions are informational only. No representation is made or warranty given as to their content, road conditions or route usability or expeditiousness. User assumes all risk of use. MapQuest and its suppliers assume no responsibility for any loss or delay resulting from such use.